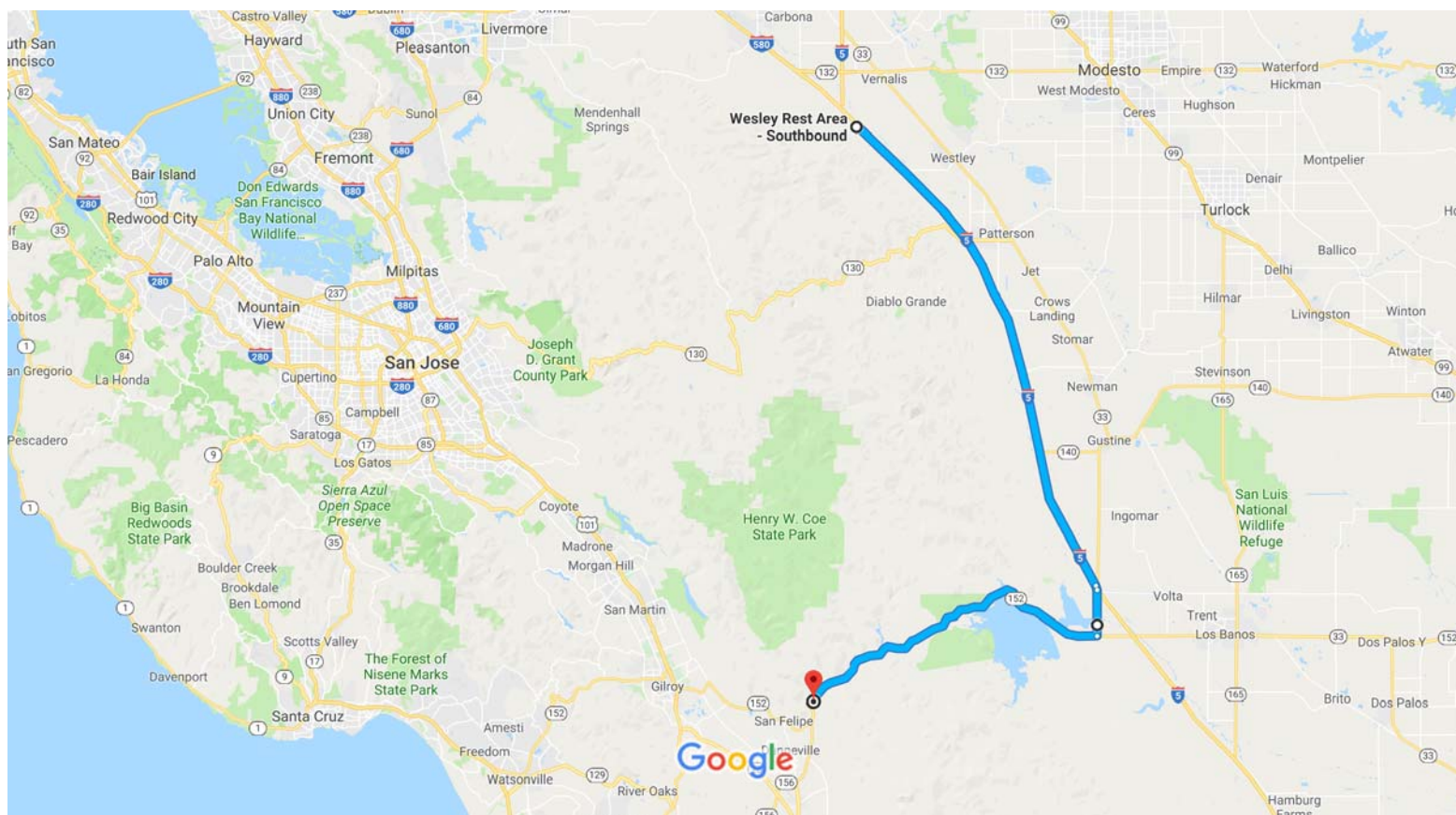




Wesley Rest Area - Southbound to Casa de Fruta Chevron

Drive 66.5 miles, 1 h



Map data ©2019 Google

5 mi

## Wesley Rest Area - Southbound

Westley, CA 95387

1. Head southeast toward I-5 S  
2 min (0.2 mi)

### Follow I-5 S to Merced County. Take exit 407 from I-5 S





33 min (37.8 mi)

2. Merge onto I-5 S  
37.5 mi
3. Take exit 407 for CA-33 toward Santa Nella/Gilroy  
0.3 mi

### Take CA-152 W to your destination in Santa Clara County

30 min (28.5 mi)

4. Turn right onto CA-33 S/Santa Nella Blvd (signs for Gilroy)  
3.2 mi
5. Turn right to merge onto CA-152 W  
24.7 mi
6. Take the exit toward Casa de Fruta Parkway  
0.3 mi

-  7. Turn left toward Casa De Fruta Pkwy  
0.1 mi
-  8. Turn left onto Casa De Fruta Pkwy  
0.2 mi
-  9. Turn right  
 Destination will be on the left  
108 ft

## Casa de Fruta Chevron

10011 Pacheco Pass Highway 152, Hollister, CA 95023

These directions are for planning purposes only. You may find that construction projects, traffic, weather, or other events may cause conditions to differ from the map results, and you should plan your route accordingly. You must obey all signs or notices regarding your route.